

Lesson 1

What is the UK?

UK or not?

1. Look at the photos and decide if each one is in the UK or not. Draw a tick or a cross next to each photo.
2. Look at the photos again and decide which **country** each picture is from. Write your answers.

1

☐

2

☐

3

☐

4

☐

5

☐

6

☐

7

☐

8

☐

9

☐

Countries of the UK



3. What is the name of each country in the UK? Add labels to the map below.



Lesson 2

Where do people live in the UK?



Quiz

1. Read the statement below. Tick 'True' or 'False'.

There are three countries that make up the UK.

True

☐

False

☐

Ordering settlements



1. Order the **settlements** from smallest to biggest. Add the following labels to the diagram below.

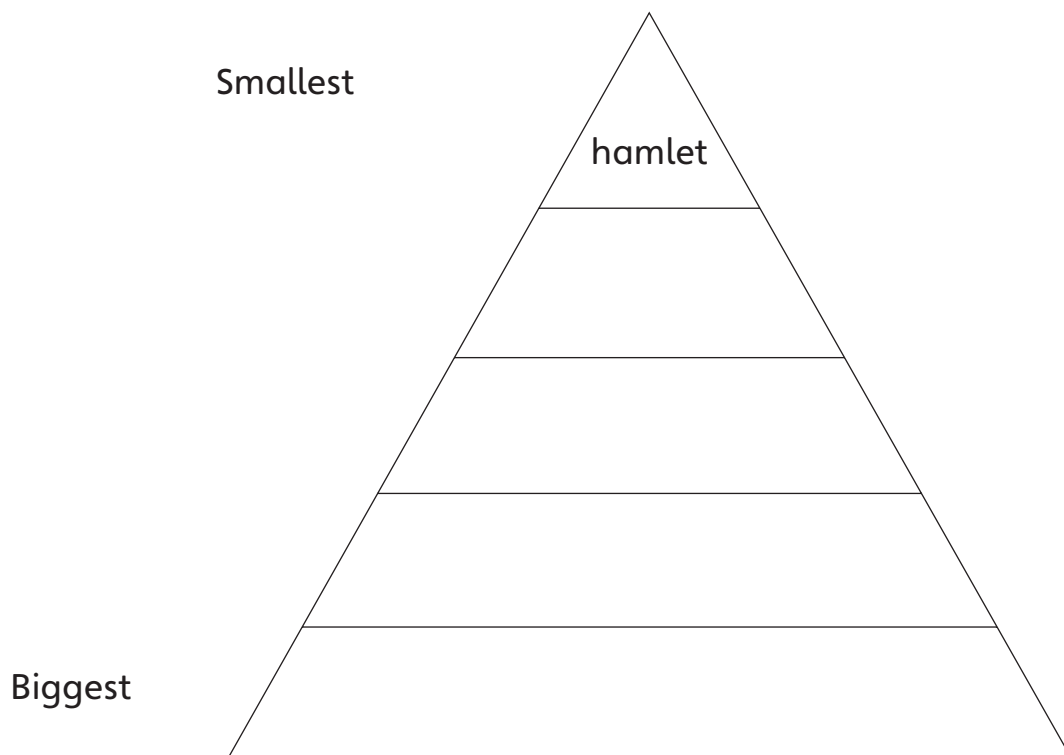
megacity

village

city

hamlet

town



Physical and human features

Look at these four photos carefully for things that make up the landscape. Which ones are natural and which ones are made by people?



2. What **physical features** you can see in these four photos? Write down three of them.

- a. _____
- b. _____
- c. _____



3. What **human features** you can see in these four photos? Write down three of them.

- a. _____
- b. _____
- c. _____

Lesson 3

Where are the capital cities of the UK?

Quiz

I. Read the statement below. Tick 'True' or 'False'.

A hamlet is bigger than a town.

True

☐


False

☐

Capital cities

I. Match each country with its capital city. Draw a line between them.

Northern Ireland




Scotland



Wales



England



London



Belfast



Cardiff



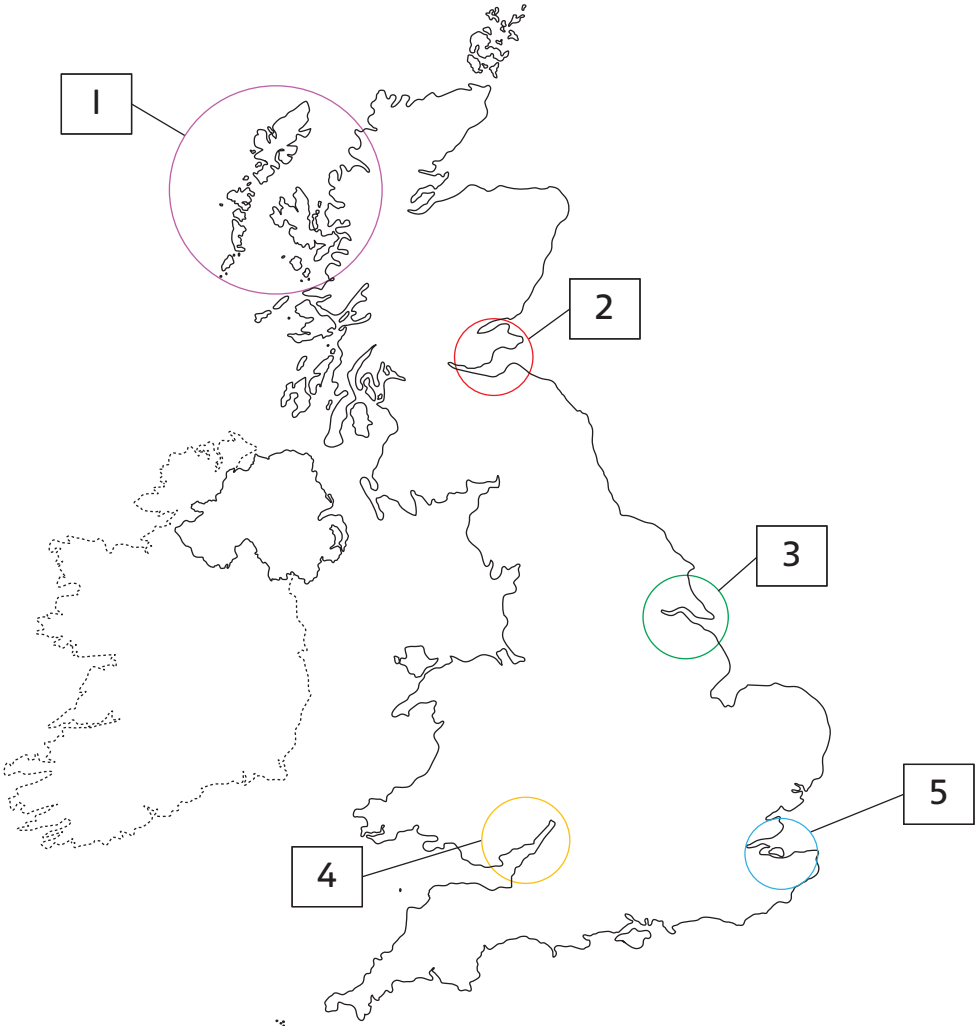
Edinburgh



Map outlines



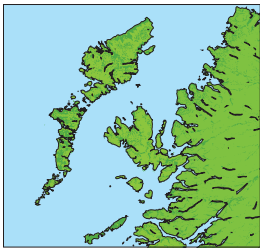
2. Match the areas marked on the map with the images below. Write the correct number in each box. The first one has been done for you.



a.



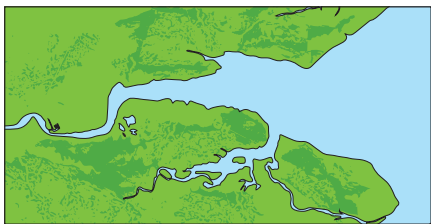
b.



c.



d.



e.

